
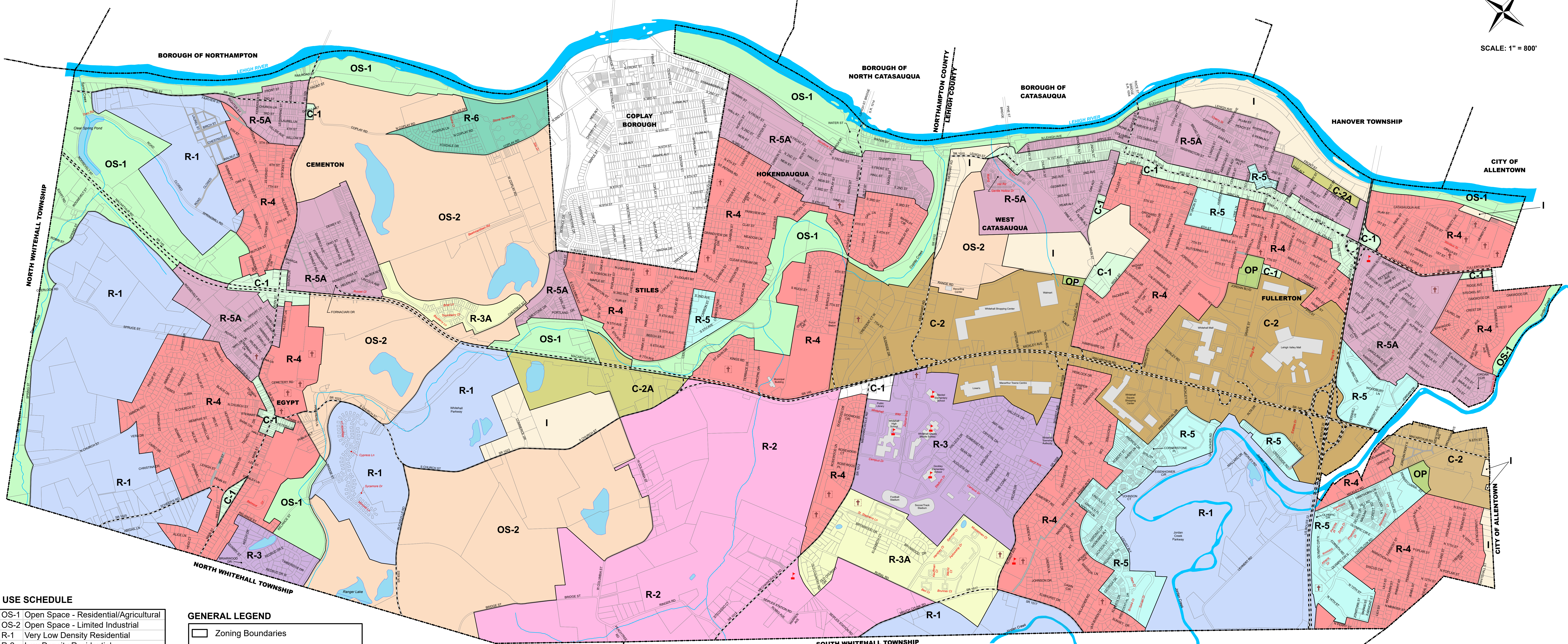


**OFFICIAL ZONING AND LAND USE MAP  
WHITEHALL TOWNSHIP, LEHIGH COUNTY**



SCALE: 1" = 800'



**LAND USE SCHEDULE**

OS-1	Open Space - Residential/Agricultural
OS-2	Open Space - Limited Industrial
R-1	Very Low Density Residential
R-2	Low Density Residential
R-3	Low-Medium Density Residential
R-3A	Special Care Community Residential
R-4	Medium Density Residential
R-5	High Density Residential
R-5A	High Density Residential
R-6	Mobile Home Park
C-1	Neighborhood Commercial
C-2	Regional/Community Commercial
C-2A	Local/Community Commercial
I	Industrial
OP	Office Park

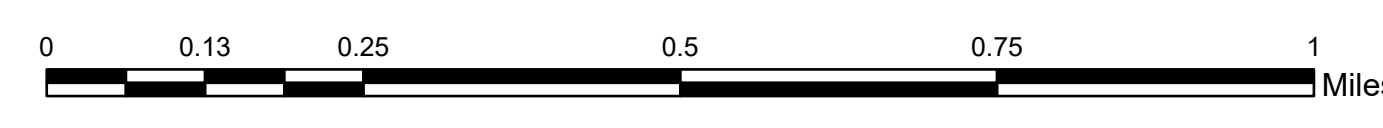
**GENERAL LEGEND**

[Solid Line]	Zoning Boundaries
[Dashed Line]	Paper Roads
[Dotted Line]	State Roads
[Red T]	Private Roads
[Red T]	Schools
[Red T]	Religious Places & Cemeteries
[Blue Wavy]	Streams
[Blue Circle]	Lakes & Ponds
[Blue Line]	Rivers

**ADDRESS INFORMATION**

0001 - 1999	Fullerton Addresses
2000 - 2999	West Catasauqua Addresses
3000 - 3999	Hokendauqua/Stiles Addresses
4000 - 4999	Egypt Addresses
5000 - 5999	Cementon Addresses

**ZONING NOTES:**  
1. ZONING BOUNDARIES NOT INDICATED IN OR ALONG STREETS, ROADS, OR HIGHWAYS ARE ALONG PROPERTY LINES.  
2. FOR OFFICIAL DETERMINATION CONTACT THE WHITEHALL TOWNSHIP ZONING OFFICER.



**REVISIONS**

NO.	DATE	DESCRIPTION	BY	CHKD	NO.	DATE	DESCRIPTION	BY	CHKD	NO.	DATE	DESCRIPTION	BY	CHKD
1	06/18/2023	FINAL ZONING MAP	JG	JG	1	06/18/2023	FINAL ZONING MAP	JG	JG	1	06/18/2023	FINAL ZONING MAP	JG	JG
2	06/18/2023	FINAL ZONING MAP	JG	JG	2	06/18/2023	FINAL ZONING MAP	JG	JG	2	06/18/2023	FINAL ZONING MAP	JG	JG
3	06/18/2023	FINAL ZONING MAP	JG	JG	3	06/18/2023	FINAL ZONING MAP	JG	JG	3	06/18/2023	FINAL ZONING MAP	JG	JG
4	06/18/2023	FINAL ZONING MAP	JG	JG	4	06/18/2023	FINAL ZONING MAP	JG	JG	4	06/18/2023	FINAL ZONING MAP	JG	JG
5	06/18/2023	FINAL ZONING MAP	JG	JG	5	06/18/2023	FINAL ZONING MAP	JG	JG	5	06/18/2023	FINAL ZONING MAP	JG	JG
6	06/18/2023	FINAL ZONING MAP	JG	JG	6	06/18/2023	FINAL ZONING MAP	JG	JG	6	06/18/2023	FINAL ZONING MAP	JG	JG
7	06/18/2023	FINAL ZONING MAP	JG	JG	7	06/18/2023	FINAL ZONING MAP	JG	JG	7	06/18/2023	FINAL ZONING MAP	JG	JG
8	06/18/2023	FINAL ZONING MAP	JG	JG	8	06/18/2023	FINAL ZONING MAP	JG	JG	8	06/18/2023	FINAL ZONING MAP	JG	JG
9	06/18/2023	FINAL ZONING MAP	JG	JG	9	06/18/2023	FINAL ZONING MAP	JG	JG	9	06/18/2023	FINAL ZONING MAP	JG	JG
10	06/18/2023	FINAL ZONING MAP	JG	JG	10	06/18/2023	FINAL ZONING MAP	JG	JG	10	06/18/2023	FINAL ZONING MAP	JG	JG
11	06/18/2023	FINAL ZONING MAP	JG	JG	11	06/18/2023	FINAL ZONING MAP	JG	JG	11	06/18/2023	FINAL ZONING MAP	JG	JG
12	06/18/2023	FINAL ZONING MAP	JG	JG	12	06/18/2023	FINAL ZONING MAP	JG	JG	12	06/18/2023	FINAL ZONING MAP	JG	JG
13	06/18/2023	FINAL ZONING MAP	JG	JG	13	06/18/2023	FINAL ZONING MAP	JG	JG	13	06/18/2023	FINAL ZONING MAP	JG	JG
14	06/18/2023	FINAL ZONING MAP	JG	JG	14	06/18/2023	FINAL ZONING MAP	JG	JG	14	06/18/2023	FINAL ZONING MAP	JG	JG
15	06/18/2023	FINAL ZONING MAP	JG	JG	15	06/18/2023	FINAL ZONING MAP	JG	JG	15	06/18/2023	FINAL ZONING MAP	JG	JG
16	06/18/2023	FINAL ZONING MAP	JG	JG	16	06/18/2023	FINAL ZONING MAP	JG	JG	16	06/18/2023	FINAL ZONING MAP	JG	JG
17	06/18/2023	FINAL ZONING MAP	JG	JG	17	06/18/2023	FINAL ZONING MAP	JG	JG	17	06/18/2023	FINAL ZONING MAP	JG	JG
18	06/18/2023	FINAL ZONING MAP	JG	JG	18	06/18/2023	FINAL ZONING MAP	JG	JG	18	06/18/2023	FINAL ZONING MAP	JG	JG
19	06/18/2023	FINAL ZONING MAP	JG	JG	19	06/18/2023	FINAL ZONING MAP	JG	JG	19	06/18/2023	FINAL ZONING MAP	JG	JG
20	06/18/2023	FINAL ZONING MAP	JG	JG	20	06/18/2023	FINAL ZONING MAP	JG	JG	20	06/18/2023	FINAL ZONING MAP	JG	JG
21	06/18/2023	FINAL ZONING MAP	JG	JG	21	06/18/2023	FINAL ZONING MAP	JG	JG	21	06/18/2023	FINAL ZONING MAP	JG	JG
22	06/18/2023	FINAL ZONING MAP	JG	JG	22	06/18/2023	FINAL ZONING MAP	JG	JG	22	06/18/2023	FINAL ZONING MAP	JG	JG
23	06/18/2023	FINAL ZONING MAP	JG	JG	23	06/18/2023	FINAL ZONING MAP	JG	JG	23	06/18/2023	FINAL ZONING MAP	JG	JG
24	06/18/2023	FINAL ZONING MAP	JG	JG	24	06/18/2023	FINAL ZONING MAP	JG	JG	24	06/18/2023	FINAL ZONING MAP	JG	JG
25	06/18/2023	FINAL ZONING MAP	JG	JG	25	06/18/2023	FINAL ZONING MAP	JG	JG	25	06/18/2023	FINAL ZONING MAP	JG	JG
26	06/18/2023	FINAL ZONING MAP	JG	JG	26	06/18/2023	FINAL ZONING MAP	JG	JG	26	06/18/2023	FINAL ZONING MAP	JG	JG
27	06/18/2023	FINAL ZONING MAP	JG	JG	27	06/18/2023	FINAL ZONING MAP	JG	JG	27	06/18/2023	FINAL ZONING MAP	JG	JG
28	06/18/2023	FINAL ZONING MAP	JG	JG	28	06/18/2023	FINAL ZONING MAP	JG	JG	28	06/18/2023	FINAL ZONING MAP	JG	JG
29	06/18/2023	FINAL ZONING MAP	JG	JG	29	06/18/2023	FINAL ZONING MAP	JG	JG	29	06/18/2023	FINAL ZONING MAP	JG	JG
30	06/18/2023	FINAL ZONING MAP	JG	JG	30	06/18/2023	FINAL ZONING MAP	JG	JG	30	06/18/2023	FINAL ZONING MAP	JG	JG

PREPARED BY: KEYSTONE CONSULTING ENGINEERS, INC.  
REVISED: AUGUST 18, 2023  
Sources:  
-Parcels, Roads and Township Line: Lehigh County Assessment Office, April 2016  
-Floodplain Information: FEMA, July 2004 (via LVPC March 2013)  
-Zoning Information: Whitehall Township  
J:\GIS\WT\Projects\Zoning\FINAL ZONING MAPS\Final Zoning Map with Colored Zoning.mxd

